

# A1 in Northumberland: Morpeth to Ellingham

**Scheme Number: TR010041**

## **6.6 Environmental Statement – Figure 9.3 Phase 1 Habitat Survey**

**Part B**

APFP Regulation 5(2)(a)

Planning Act 2008

Infrastructure Planning (Applications: Prescribed  
Forms and Procedure) Regulations 2009

June 2020

Infrastructure Planning

Planning Act 2008

**The Infrastructure Planning  
(Applications: Prescribed Forms and  
Procedure) Regulations 2009**

The A1 in Northumberland: Morpeth to Ellingham  
Development Consent Order 20[xx]

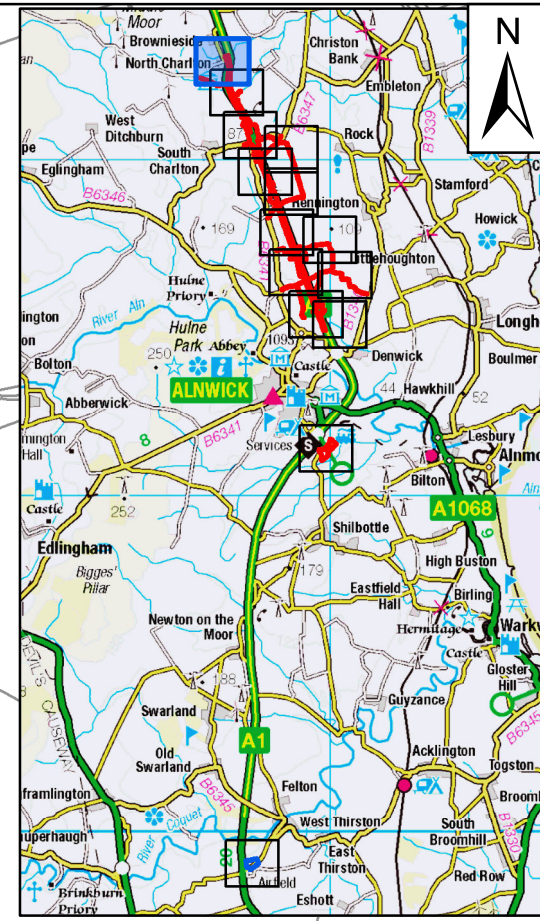
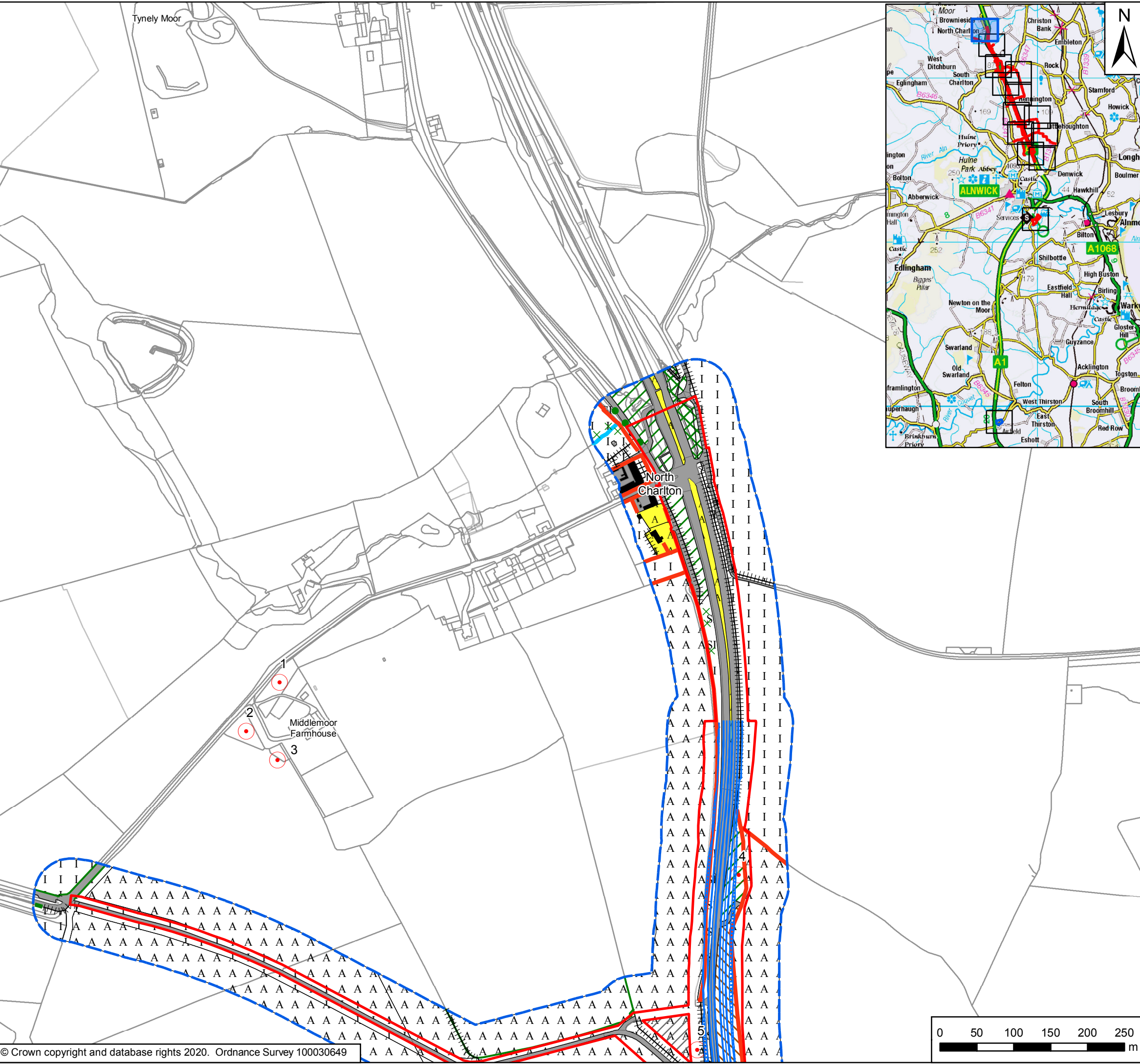
---

**Environmental Statement – Figures**

---

<b>Regulation Reference:</b>	APFP Regulation 5(2)(a)
<b>Planning Inspectorate Scheme Reference</b>	TR010041
<b>Application Document Reference</b>	TR010041/APP/6.6
<b>Author:</b>	A1 in Northumberland: Morpeth to Ellingham Project Team, Highways England

<b>Version</b>	<b>Date</b>	<b>Status of Version</b>
Rev 0	June 2020	Application Issue



**Key**

- Order Limits
- Areas Excluded from Order Limits
- 50m Study Area
- General Arrangement

**Phase 1 Habitats**

- Broadleaved woodland - plantation
- Scrub - dense/continuous
- Improved grassland
- Poor semi-improved grassland
- Other tall herb and fern - ruderal
- Hard standing
- Cultivated/disturbed land - arable
- Cultivated/disturbed land - amenity grassland
- Buildings
- Running water
- Intact hedge - species-poor
- Defunct hedge - species-poor
- Fence
- Wall
- x Scrub - scattered
- Broad-Leaved Parkland/scattered trees
- Target Note

Rev	Date	Description	By	Chk'd	App'd
P04	June 2020	Fourth Issue	JR	PH	DC
P03	14/02/20	Third Issue	JR	PH	DC
P02	29/11/19	Second Issue	JR	PH	DC
P01	28/10/19	First Issue	JR	PH	DC

Client

Project Title: A1 in Northumberland: Morpeth to Ellingham

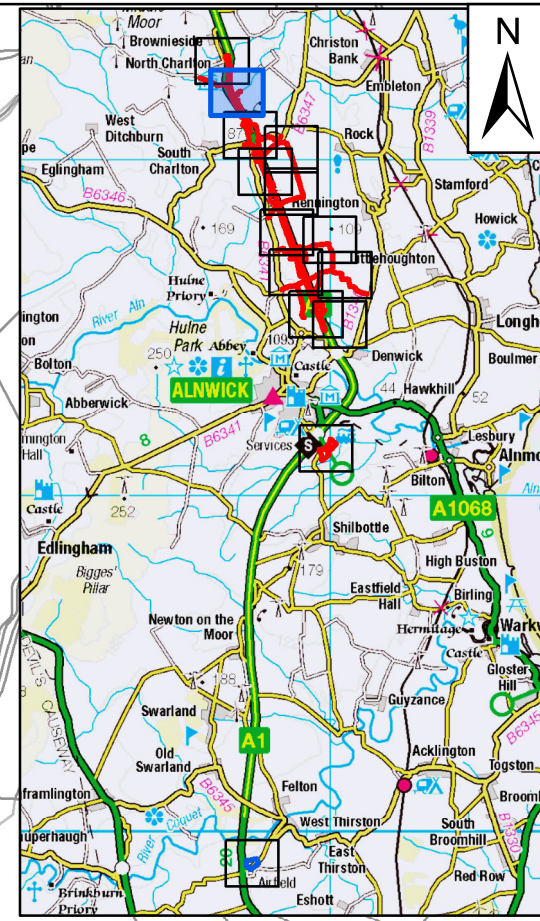
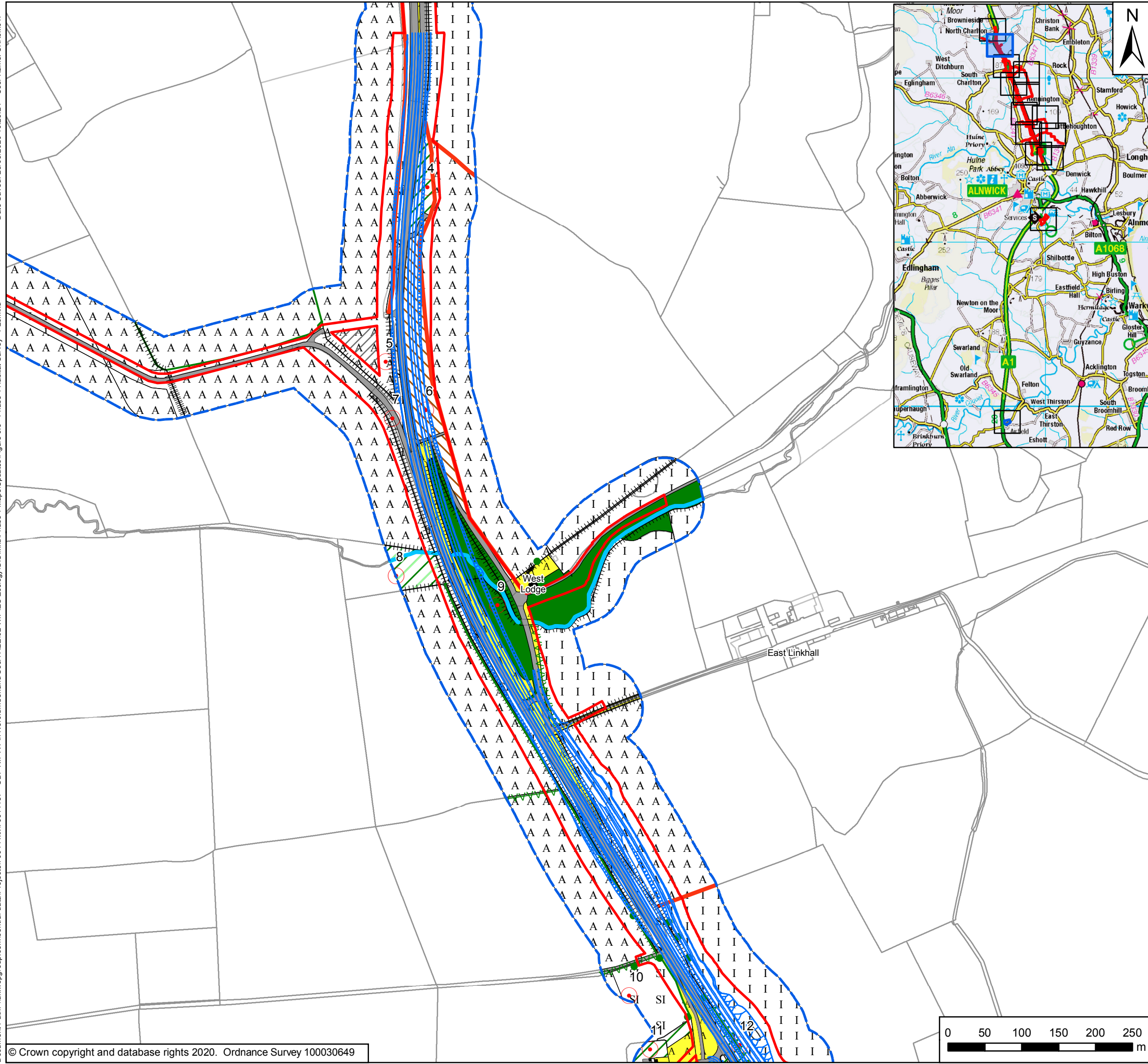
Drawing Title: Figure 9.3 Phase 1 Habitat Survey  
Page 1 of 14

Scale	Drawn	Checked	Approved	Authorised
1:5,000	JR	PH	DC	DM
Original Size	Date	Date	Date	Date
A3	28/10/19	28/10/19	28/10/19	28/10/19

Drawing Status: For Information  
Suitability: S1

Drawing Number: HE551459	Project: WSP	Originator: WSP	Volume: 6.6	Project Ref. No: 70044137
A2E Location	RP Type	LE Role	2130 Number	Revision: P04





- Key**
- Order Limits
  - Areas Excluded from Order Limits
  - 50m Study Area
  - General Arrangement
- Phase 1 Habitats**
- Broadleaved woodland - semi-natural
  - Broadleaved woodland - plantation
  - Mixed woodland - plantation
  - Improved grassland
  - Poor semi-improved grassland
  - Other tall herb and fern - ruderal
  - Running water
  - Hard standing
  - Cultivated/disturbed land - arable
  - Cultivated/disturbed land - amenity grassland
  - Buildings
  - Running water
  - Intact hedge - native species-rich
  - Intact hedge - species-poor
  - Defunct hedge - native species-rich
  - Hedge with trees - native species-rich
  - Fence
  - Wall
  - Broad-Leaved Parkland/scattered trees
  - Target Note

P04	June 2020	Fourth Issue	JR	PH	DC
P03	14/02/20	Third Issue	JR	PH	DC
P02	29/11/19	Second Issue	JR	PH	DC
P01	28/10/19	First Issue	JR	PH	DC
Rev	Date	Description	By	Chk'd	App'd



Project Title: A1 in Northumberland: Morpeth to Ellingham

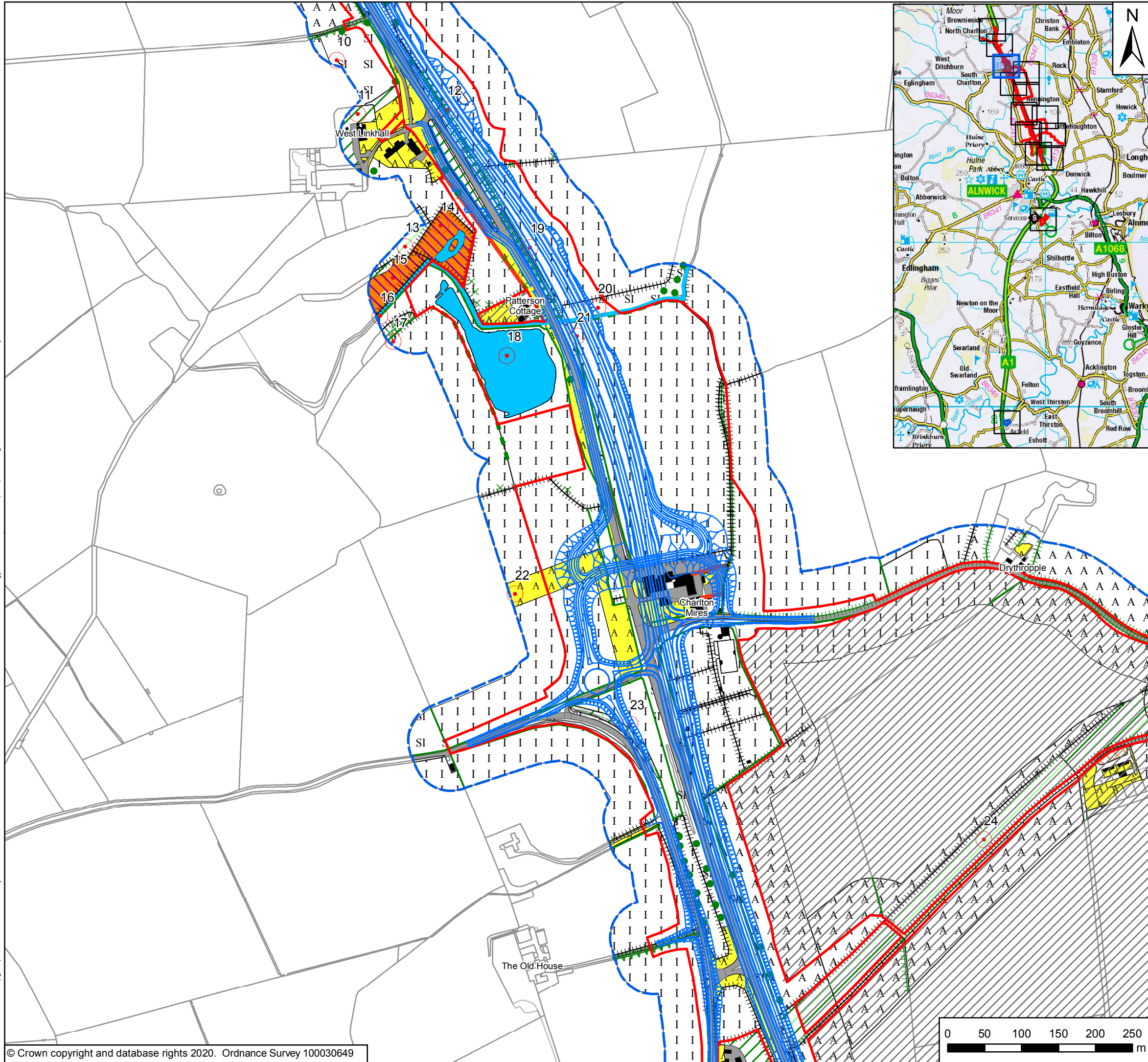
Drawing Title: Figure 9.3 Phase 1 Habitat Survey  
Page 2 of 14

Scale	1:5,000	Drawn	JR	Checked	PH	Approved	DC	Authorised	DM
Original Size	A3	Date	28/10/19	Date	28/10/19	Date	28/10/19	Date	28/10/19

Drawing Status: For Information  
Suitability: S1

Drawing Number	HE551459	Project	WSP	Originator	WSP	Volume	6.6	Project Ref. No.	70044137
A2E	RP	LE	2130	Location	Type	Role	Number	Revision	P04





**Key**

- Order Limits
- Areas Excluded from Order Limits
- 50m Study Area
- General Arrangement

**Phase 1 Habitats**

- Broadleaved woodland - plantation
- Coniferous woodland - plantation
- Mixed woodland - plantation
- Scrub - scattered
- Improved grassland
- Marsh/marshy grassland
- Poor semi-improved grassland
- Standing water
- Running water
- Hard standing
- Cultivated/disturbed land - arable
- Cultivated/disturbed land - amenity grassland
- Buildings
- Bare ground
- Running water
- Intact hedge - species-poor
- Defunct hedge - native species-rich
- Defunct hedge - species-poor
- Hedge with trees - native species-rich
- Hedge with trees - species-poor
- Fence
- Wall
- Scrub - scattered
- Broad-Leaved Parkland/scattered trees
- Target Note

P04	June 2020	Fourth Issue	JR	PH	DC
P03	14/02/20	Third Issue	JR	PH	DC
P02	29/11/19	Second Issue	JR	PH	DC
P01	28/10/19	First Issue	JR	PH	DC
Rev	Date	Description	By	Chk'd	App'd



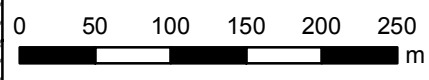
Project Title: A1 in Northumberland: Morpeth to Ellingham

Drawing Title: Figure 9.3 Phase 1 Habitat Survey  
Page 3 of 14

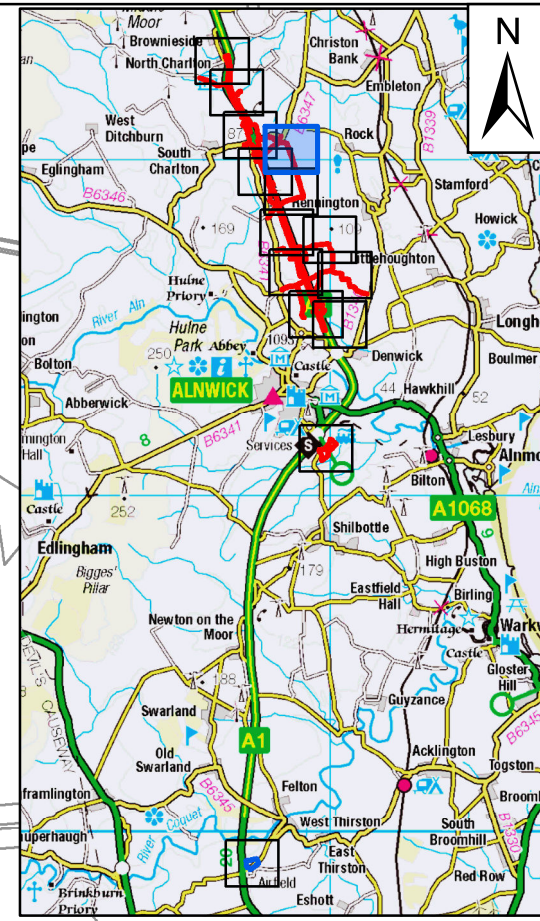
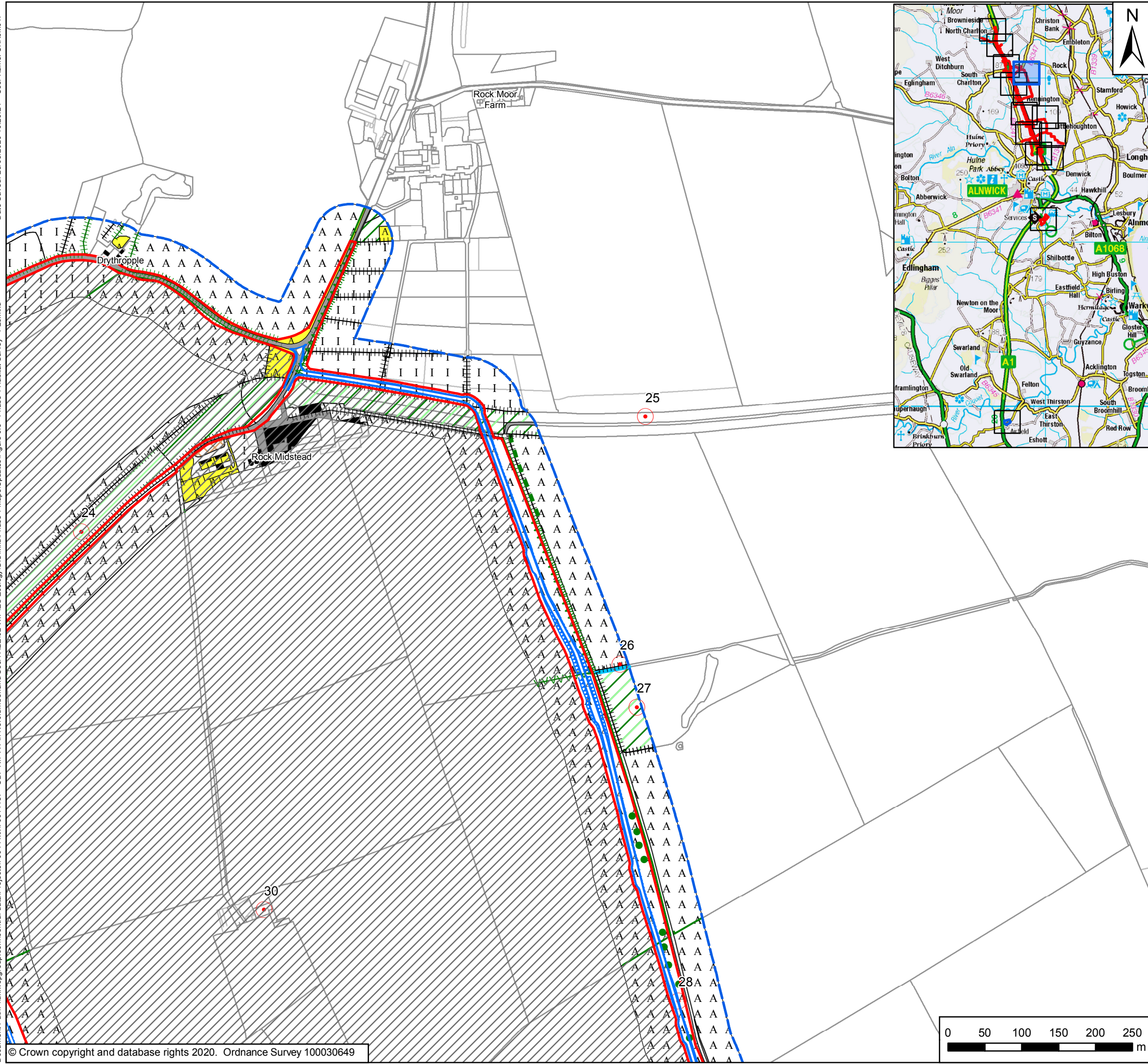
Scale	1:5,000	Drawn	JR	Checked	PH	Approved	DC	Authorised	DM
Original Size	A3	Date	28/10/19	Date	28/10/19	Date	28/10/19	Date	28/10/19

Drawing Status: For Information  
Suitability: S1

Drawing Number	HE551459	Originator	WSP	Volume	6.6	Project Ref. No.	70044137	
Location	A2E	Type	RP	Role	LE	Number	2130	
							Revision	P04







- Key**
- Order Limits
  - Areas Excluded from Order Limits
  - 50m Study Area
  - General Arrangement
- Phase 1 Habitats**
- Broadleaved woodland - plantation
  - Mixed woodland - plantation
  - Improved grassland
  - Poor semi-improved grassland
  - Hard standing
  - Cultivated/disturbed land - arable
  - Cultivated/disturbed land - amenity grassland
  - Buildings
  - Running water
  - Intact hedge - native species-rich
  - Intact hedge - species-poor
  - Defunct hedge - species-poor
  - Hedge with trees - native species-rich
  - Hedge with trees - species-poor
  - Fence
  - Broad-Leaved Parkland/scattered trees
  - Target Note

P04	June 2020	Fourth Issue	JR	PH	DC
P03	14/02/20	Third Issue	JR	PH	DC
P02	29/11/19	Second Issue	JR	PH	DC
P01	28/10/19	First Issue	JR	PH	DC
Rev	Date	Description	By	Chk'd	App'd



Project Title: A1 in Northumberland: Morpeth to Ellingham

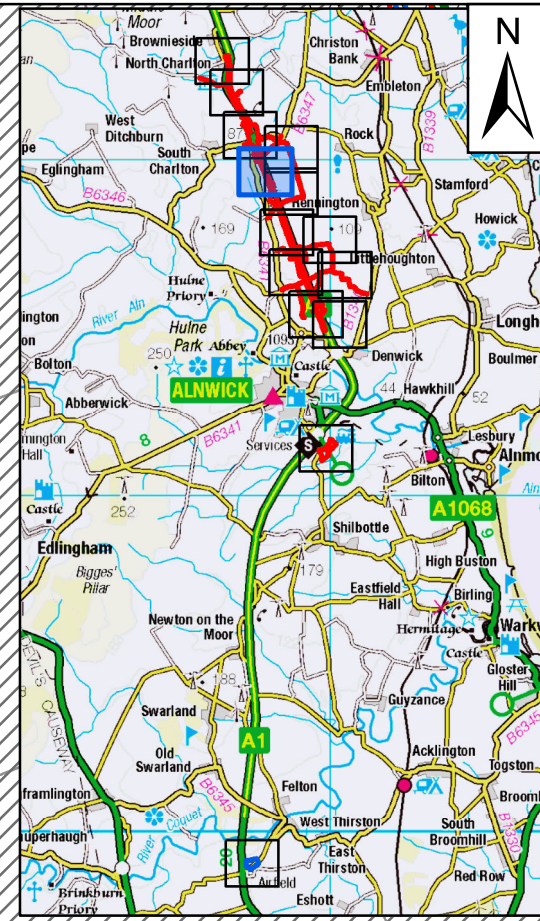
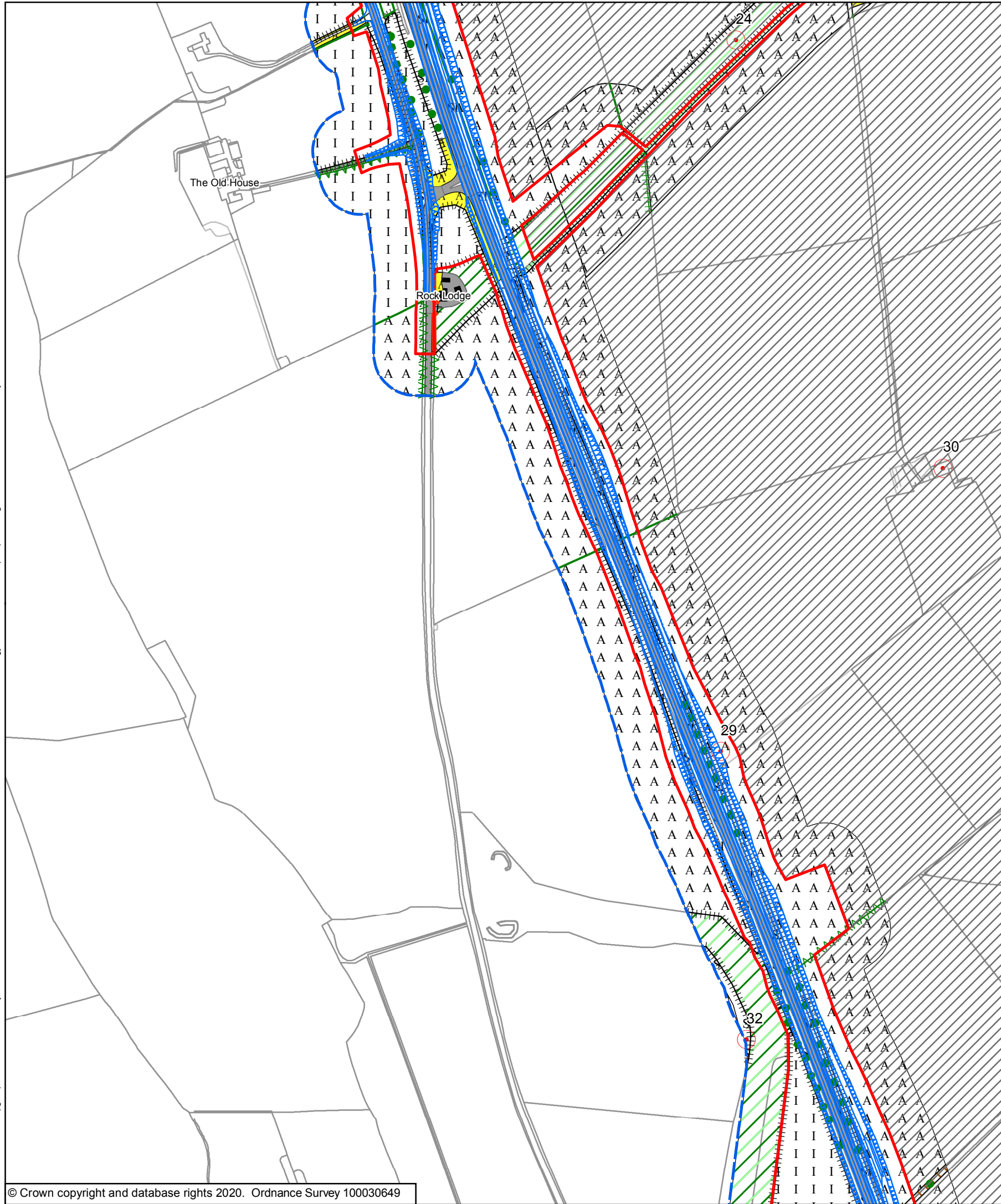
Drawing Title: Figure 9.3 Phase 1 Habitat Survey  
Page 4 of 14

Scale	1:5,000	Drawn	JR	Checked	PH	Approved	DC	Authorised	DM
Original Size	A3	Date	28/10/19	Date	28/10/19	Date	28/10/19	Date	28/10/19

Drawing Status: For Information  
Suitability: S1

Drawing Number	HE551459	Originator	WSP	Volume	6.6	Project Ref. No.	70044137	
Location	A2E	Type	RP	Role	LE	Number	2130	
							Revision	P04





**Key**

- Order Limits
- Areas Excluded from Order Limits
- 50m Study Area
- General Arrangement

**Phase 1 Habitats**

- Broadleaved woodland - plantation
- Mixed woodland - plantation
- Improved grassland
- Poor semi-improved grassland
- Other tall herb and fern - ruderal
- Hard standing
- Cultivated/disturbed land - arable
- Cultivated/disturbed land - amenity grassland
- Buildings
- Intact hedge - native species-rich
- Intact hedge - species-poor
- Defunct hedge - species-poor
- Hedge with trees - native species-rich
- Fence
- Wall
- Broad-Leaved Parkland/scattered trees
- Target Note

P04	June 2020	Fourth Issue	JR	PH	DC
P03	14/02/20	Third Issue	JR	PH	DC
P02	29/11/19	Second Issue	JR	PH	DC
P01	28/10/19	First Issue	JR	PH	DC
Rev	Date	Description	By	Chk'd	App'd



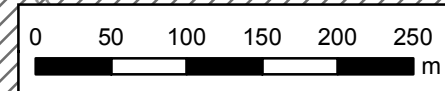
Project Title: A1 in Northumberland: Morpeth to Ellingham

Drawing Title: Figure 9.3 Phase 1 Habitat Survey  
Page 5 of 14

Scale	1:5,000	Drawn	JR	Checked	PH	Approved	DC	Authorised	DM
Original Size	A3	Date	28/10/19	Date	28/10/19	Date	28/10/19	Date	28/10/19

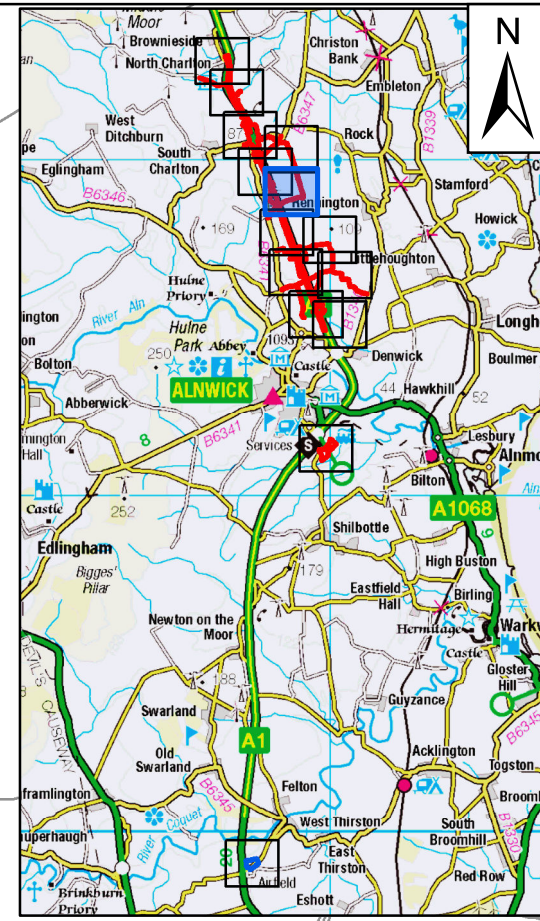
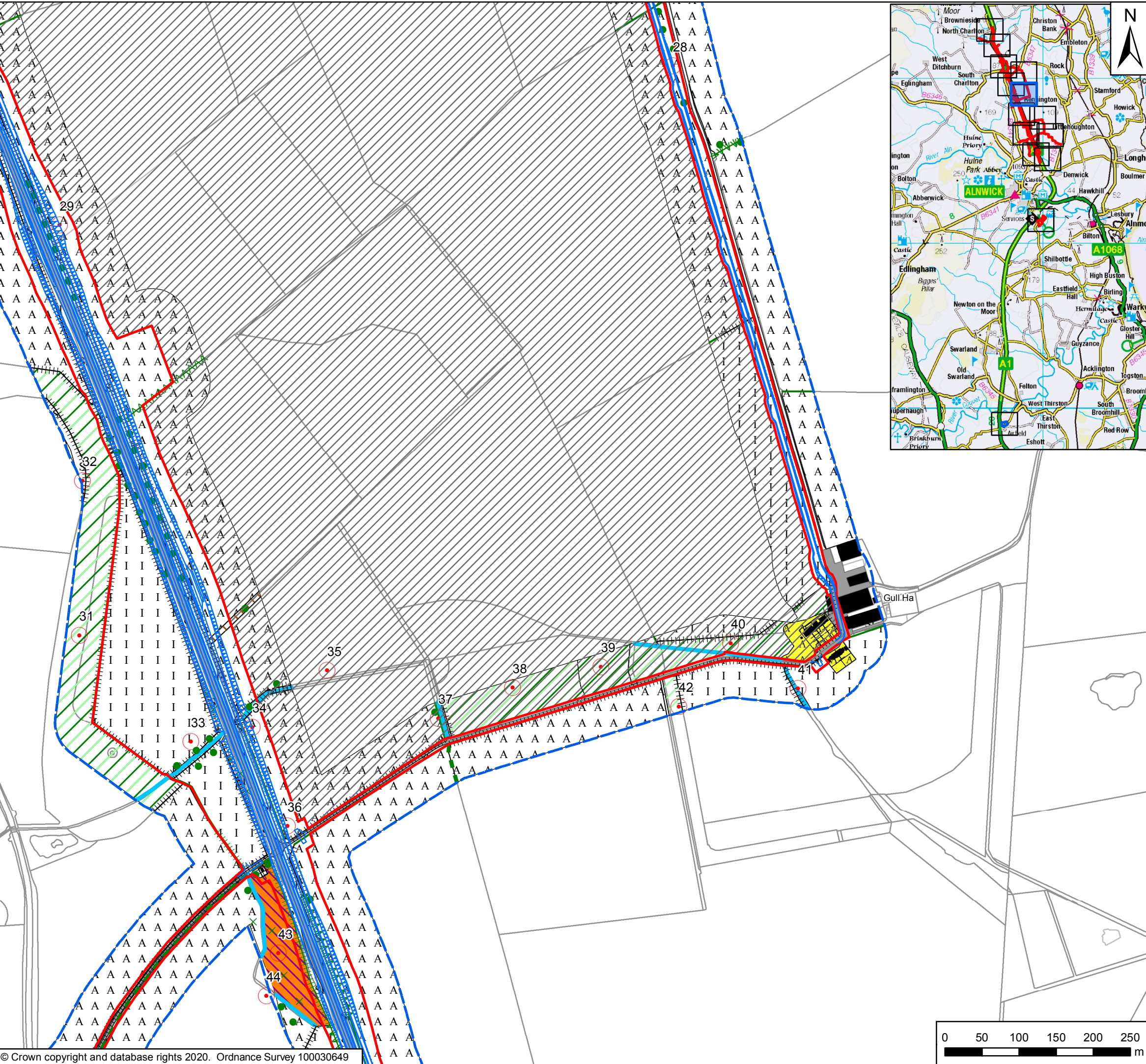
Drawing Status: For Information  
Suitability: S1

Drawing Number	HE551459	Originator	WSP	Volume	6.6	Project Ref. No.	70044137	
Project	A2E	Type	RP	Role	LE	Number	2130	
							Revision	P04





Date Saved: 26/05/2020 10:23:24 User Name: UKR.MG17  
 Document Path: \\uk.wspgroup.com\central\_data\Projects\700441\1\70044137 - CDF RIP A1 in Northumberland\GIS\Map\Phase 1 Habitat Survey - P23.mxd



**Key**

- Order Limits
- Areas Excluded from Order Limits
- 50m Study Area
- General Arrangement

**Phase 1 Habitats**

- Broadleaved woodland - plantation
- Coniferous woodland - plantation
- Mixed woodland - plantation
- Improved grassland
- Marsh/marshy grassland
- Poor semi-improved grassland
- Other tall herb and fern - ruderal
- Running water
- Hard standing
- Cultivated/disturbed land - arable
- Cultivated/disturbed land - amenity grassland
- Buildings
- Running water
- Intact hedge - native species-rich
- Intact hedge - species-poor
- Defunct hedge - species-poor
- Hedge with trees - native species-rich
- Hedge with trees - species-poor
- Fence
- x Scrub - scattered
- Broad-Leaved Parkland/scattered trees
- Target Note

P04	June 2020	Fourth Issue	JR	PH	DC
P03	14/02/20	Third Issue	JR	PH	DC
P02	29/11/19	Second Issue	JR	PH	DC
P01	28/10/19	First Issue	JR	PH	DC
Rev	Date	Description	By	Chk'd	App'd



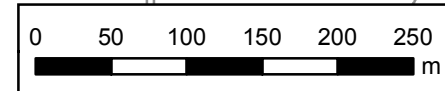
Project Title: A1 in Northumberland: Morpeth to Ellingham

Drawing Title: Figure 9.3 Phase 1 Habitat Survey  
Page 6 of 14

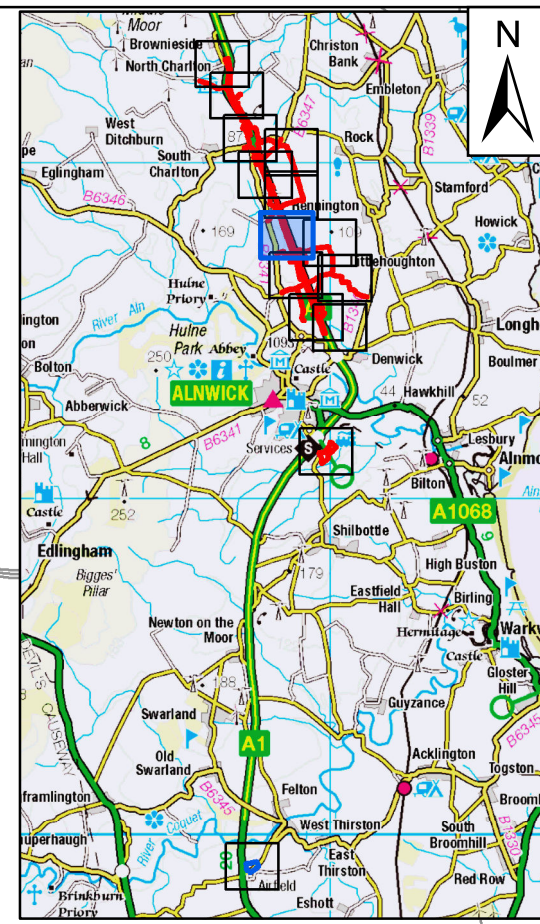
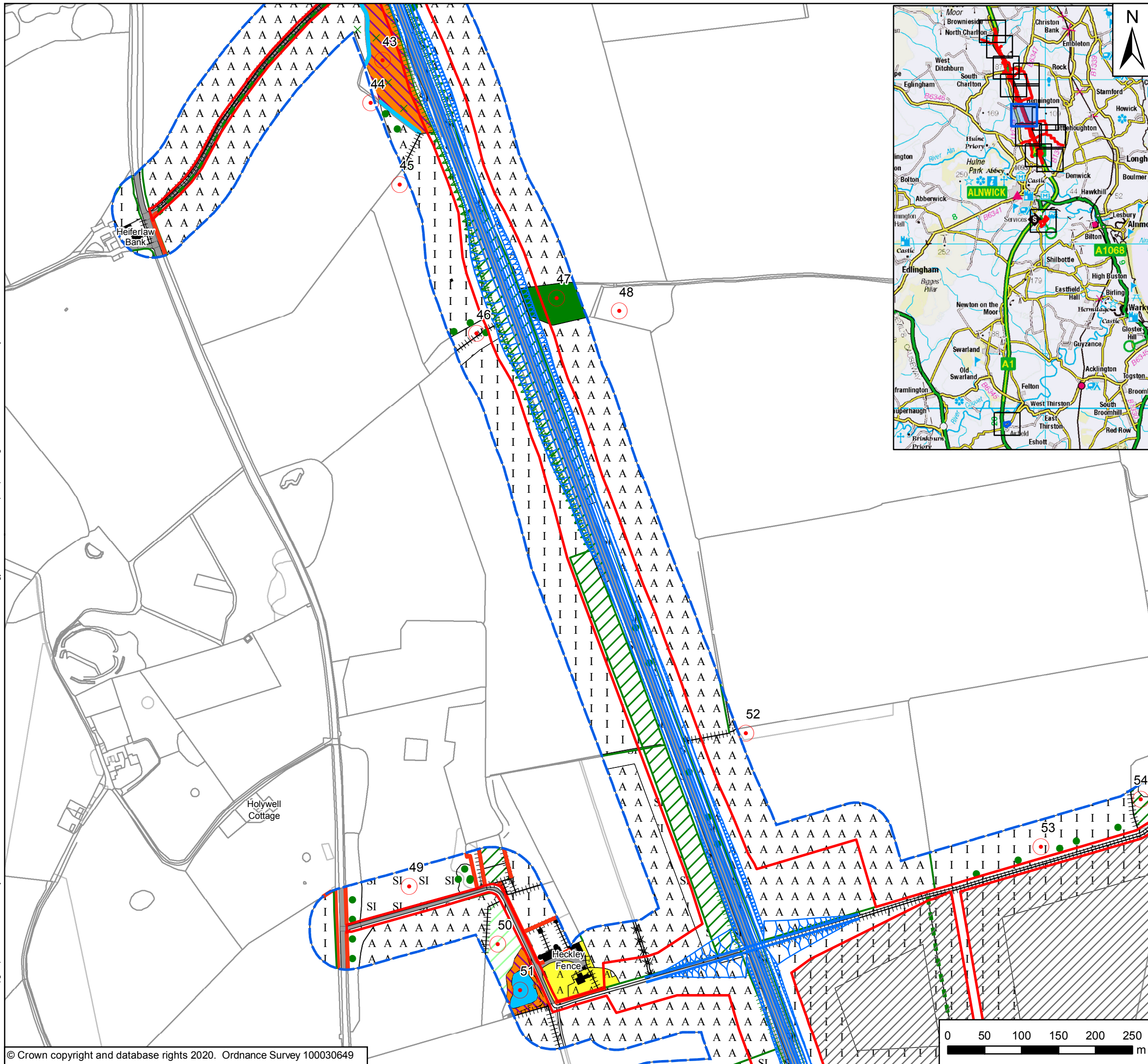
Scale	1:5,000	Drawn	JR	Checked	PH	Approved	DC	Authorised	DM
Original Size	A3	Date	28/10/19	Date	28/10/19	Date	28/10/19	Date	28/10/19

Drawing Status: For Information  
Suitability: S1

Drawing Number	HE551459	Originator	WSP	Volume	6.6	Project Ref. No.	70044137	
Project	A2E	Type	RP	Role	LE	Number	2130	
							Revision	P04







**Key**

- Order Limits
- Areas Excluded from Order Limits
- 50m Study Area
- General Arrangement

**Phase 1 Habitats**

- Broadleaved woodland - semi-natural
- Broadleaved woodland - plantation
- Coniferous woodland - plantation
- Broadleaved Parkland/scattered trees
- Improved grassland
- Marsh/marshy grassland
- Poor semi-improved grassland
- Standing water
- Hard standing
- Cultivated/disturbed land - arable
- Cultivated/disturbed land - amenity grassland
- Buildings
- Bare ground
- Running water
- Intact hedge - species-poor
- Defunct hedge - species-poor
- Hedge with trees - native species-rich
- Hedge with trees - species-poor
- Fence
- Wall
- Boundary removed
- x Scrub - scattered
- Broad-Leaved Parkland/scattered trees
- Target Note

Rev	Date	Description	By	Chk'd	App'd
P04	June 2020	Fourth Issue	JR	PH	DC
P03	14/02/20	Third Issue	JR	PH	DC
P02	29/11/19	Second Issue	JR	PH	DC
P01	28/10/19	First Issue	JR	PH	DC

Client

Project Title: A1 in Northumberland: Morpeth to Ellingham

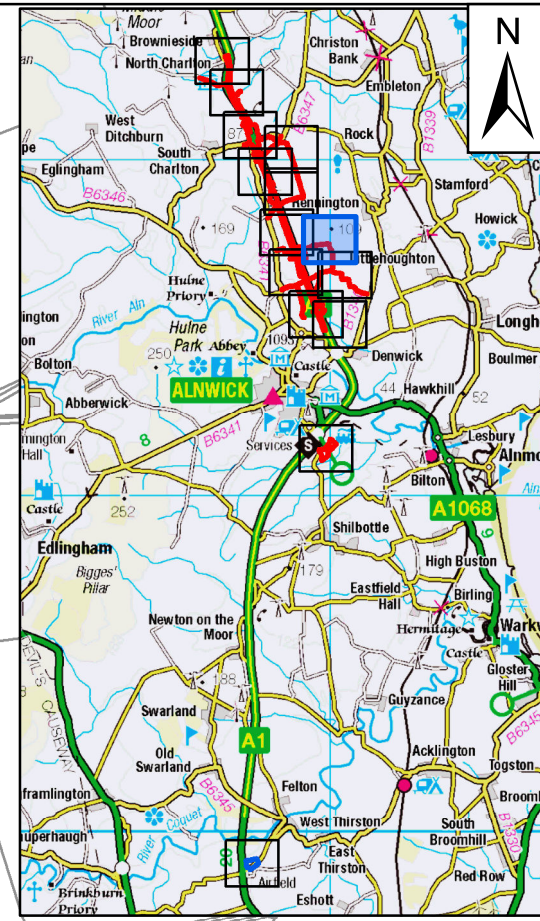
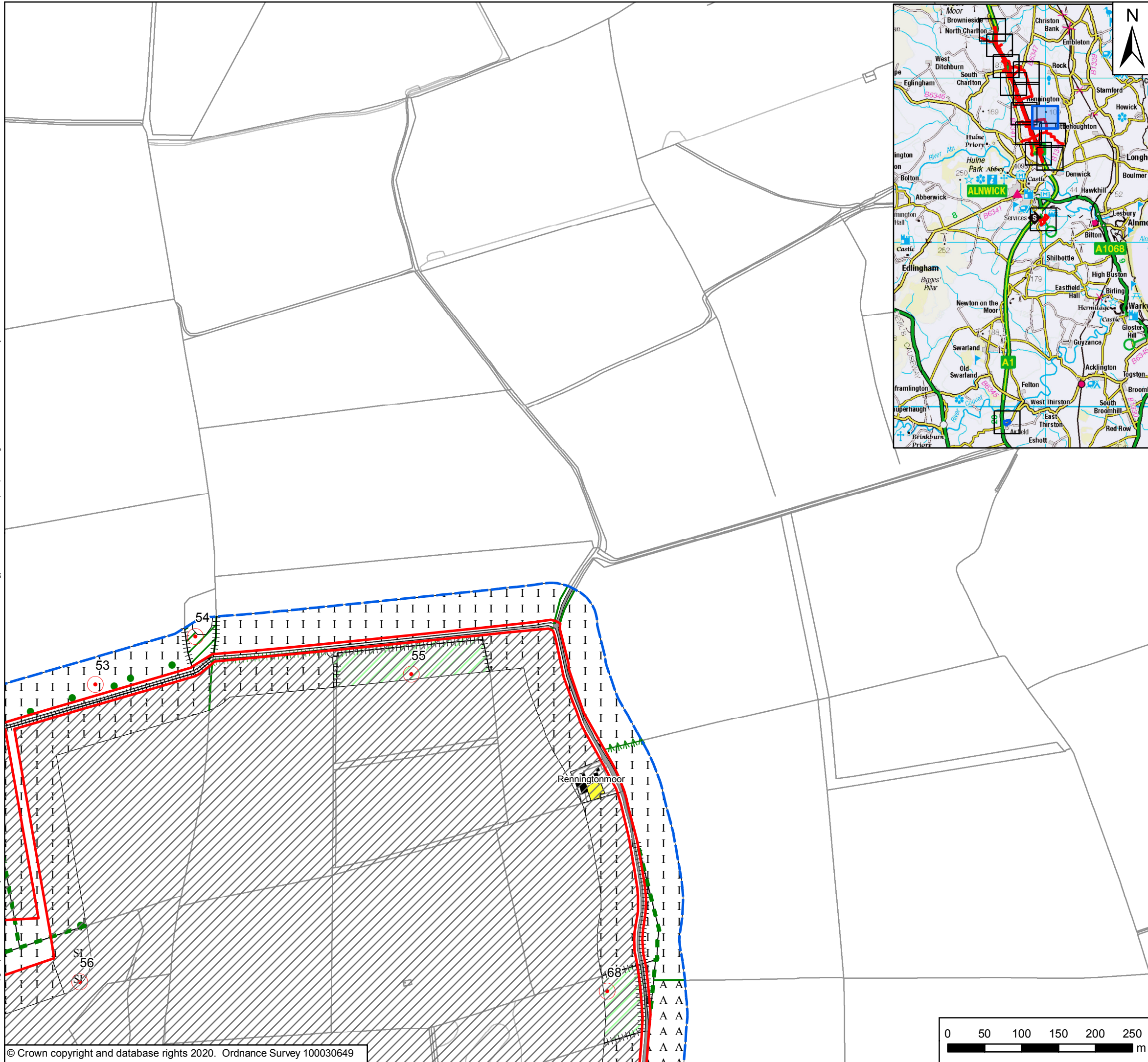
Drawing Title: Figure 9.3 Phase 1 Habitat Survey  
Page 7 of 14

Scale	Drawn	Checked	Approved	Authorised
1:5,000	JR	PH	DC	DM
Original Size	Date	Date	Date	Date
A3	28/10/19	28/10/19	28/10/19	28/10/19

Drawing Status: For Information  
Suitability: S1

Drawing Number	Project	Originator	Volume	Project Ref. No.
HE551459		WSP	6.6	70044137
Location	Type	Role	Number	Revision
A2E	RP	LE	2130	P04





- Key**
- Order Limits
  - Areas Excluded from Order Limits
  - 50m Study Area
  - General Arrangement
- Phase 1 Habitats**
- Broadleaved woodland - plantation
  - Coniferous woodland - plantation
  - Improved grassland
  - Poor semi-improved grassland
  - Hard standing
  - Cultivated/disturbed land - arable
  - Cultivated/disturbed land - amenity grassland
  - Buildings
  - Intact hedge - species-poor
  - Defunct hedge - species-poor
  - Hedge with trees - native species-rich
  - Hedge with trees - species-poor
  - Fence
  - Broad-Leaved Parkland/scattered trees
  - Target Note

Rev	Date	Description	By	Chk'd	App'd
P04	June 2020	Fourth Issue	JR	PH	DC
P03	14/02/20	Third Issue	JR	PH	DC
P02	29/11/19	Second Issue	JR	PH	DC
P01	28/10/19	First Issue	JR	PH	DC



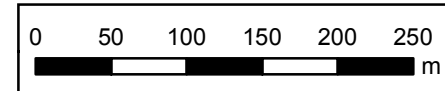
Project Title: A1 in Northumberland: Morpeth to Ellingham

Drawing Title: Figure 9.3 Phase 1 Habitat Survey  
Page 8 of 14

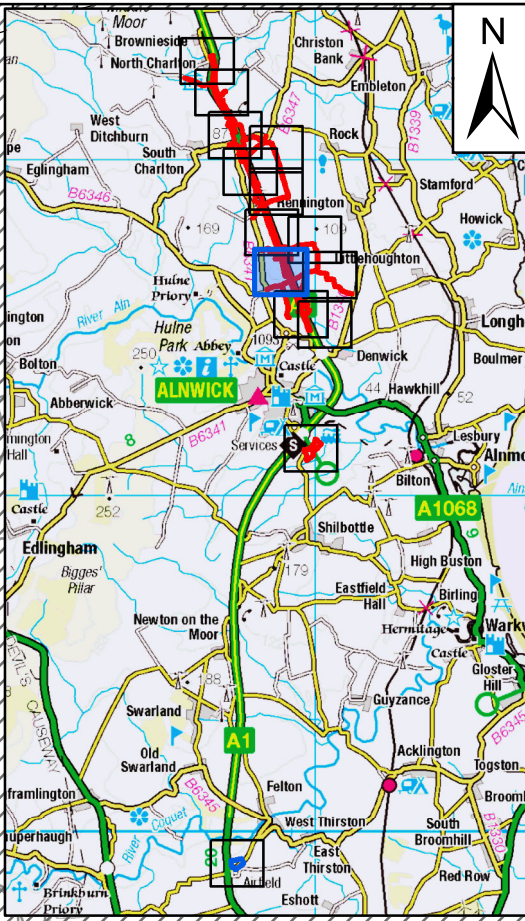
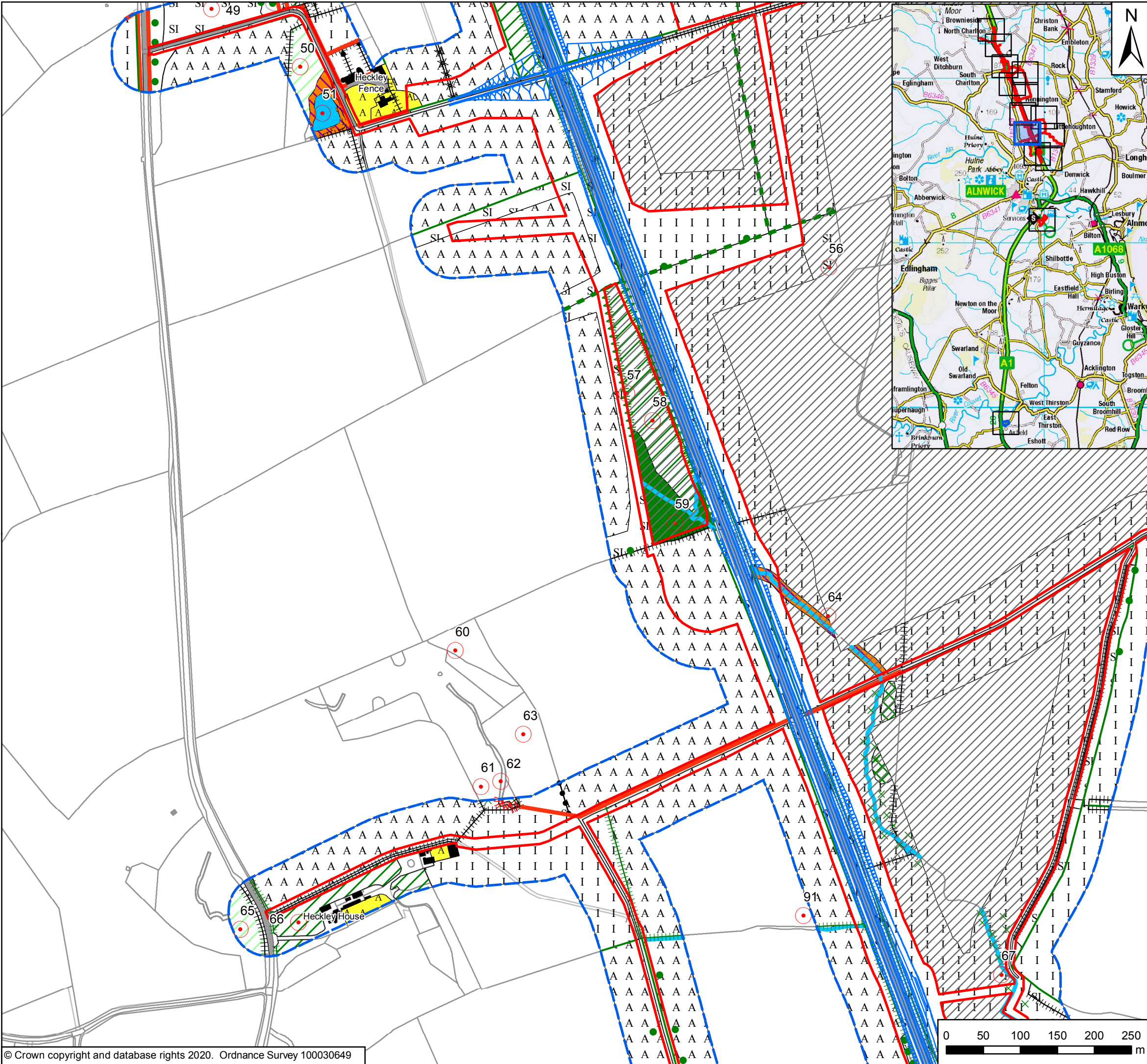
Scale	Drawn	Checked	Approved	Authorised
1:5,000	JR	PH	DC	DM
Original Size	Date	Date	Date	Date
A3	28/10/19	28/10/19	28/10/19	28/10/19

Drawing Status: For Information  
Suitability: S1

Drawing Number Project	Originator	Volume	Project Ref. No.
HE551459	WSP	6.6	70044137
A2E Location	RP Type	LE Role	Revision
		2130 Number	P04







**Key**

- Order Limits
- Areas Excluded from Order Limits
- 50m Study Area
- General Arrangement

**Phase 1 Habitats**

- Broadleaved woodland - semi-natural
- Broadleaved woodland - plantation
- Coniferous woodland - plantation
- Mixed woodland - plantation
- Scrub - dense/continuous
- Scrub - scattered
- Broadleaved Parkland/scattered trees
- Improved grassland
- Marsh/marshy grassland
- Poor semi-improved grassland
- Other tall herb and fern - ruderal
- Standing water
- Hard standing
- Inland cliff - acid/neutral
- Cultivated/disturbed land - arable
- Cultivated/disturbed land - amenity grassland
- Buildings
- Bare ground
- Running water
- Inland cliff
- Intact hedge - species-poor
- Defunct hedge - species-poor
- Hedge with trees - native species-rich
- Hedge with trees - species-poor
- Fence
- Wall
- Boundary removed
- Earth bank
- Scrub - scattered
- Broad-Leaved Parkland/scattered trees
- Target Note

P04	June 2020	Fourth Issue	JR	PH	DC
P03	14/02/20	Third Issue	JR	PH	DC
P02	29/11/19	Second Issue	JR	PH	DC
P01	28/10/19	First Issue	JR	PH	DC
Rev	Date	Description	By	Chk'd	App'd

Client

Project Title  
A1 in Northumberland: Morpeth to Ellingham

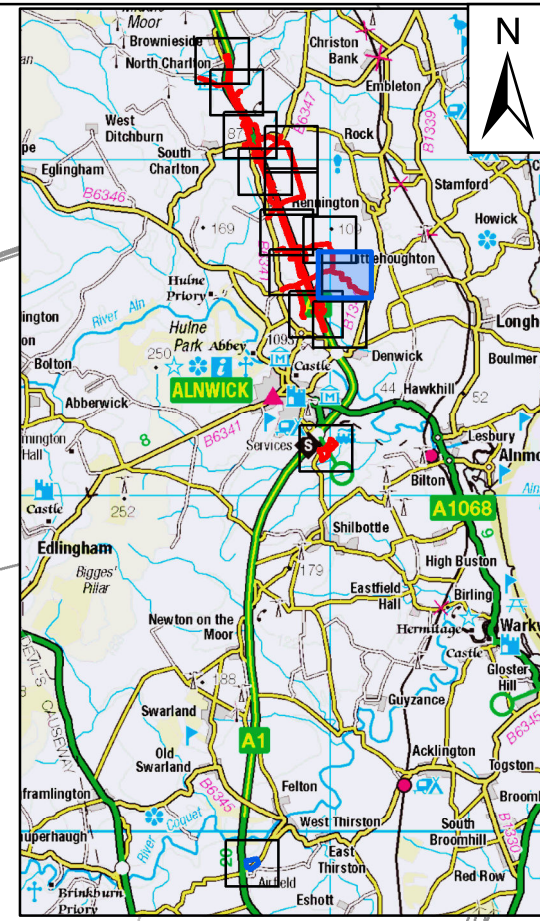
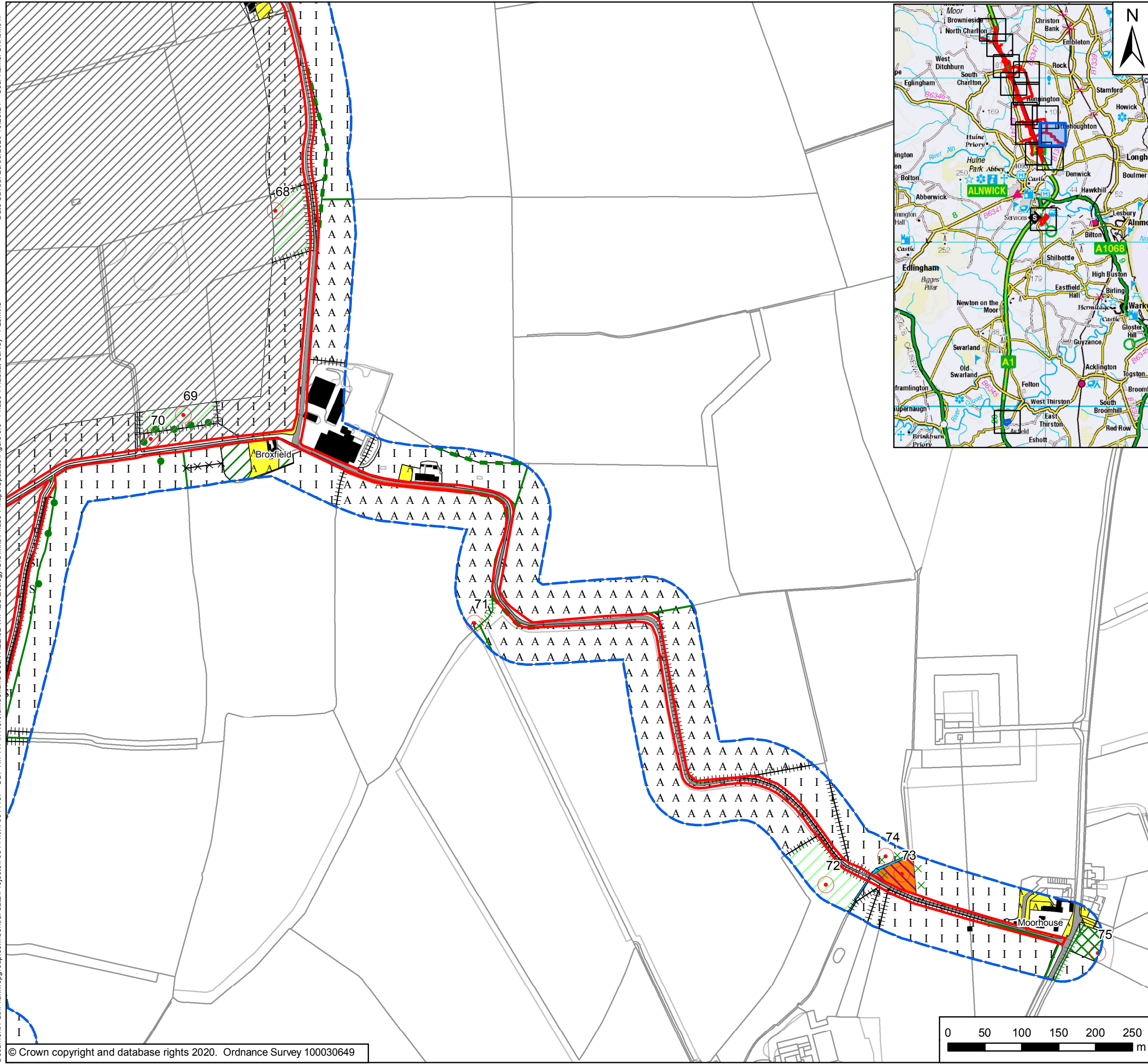
Drawing Title  
Figure 9.3 Phase 1 Habitat Survey  
Page 9 of 14

Scale	1:5,000	Drawn	JR	Checked	PH	Approved	DC	Authorised	DM
Original Size	A3	Date	28/10/19	Date	28/10/19	Date	28/10/19	Date	28/10/19

Drawing Status: For Information  
Suitability: S1

Drawing Number	HE551459	Originator	WSP	Volume	6.6	Project Ref. No.	70044137	
Location	A2E	Type	RP	Role	LE	Number	2130	
							Revision	P04





- Key**
- Order Limits
  - Areas Excluded from Order Limits
  - 50m Study Area
  - General Arrangement
- Phase 1 Habitats**
- Broadleaved woodland - plantation
  - Coniferous woodland - plantation
  - Scrub - dense/continuous
  - Improved grassland
  - Marsh/marshy grassland
  - Poor semi-improved grassland
  - Running water
  - Hard standing
  - Cultivated/disturbed land - arable
  - Cultivated/disturbed land - amenity grassland
  - Buildings
  - Intact hedge - species-poor
  - Defunct hedge - species-poor
  - Hedge with trees - species-poor
  - Fence
  - Wall
  - Boundary removed
  - Scrub - scattered
  - Broad-Leaved Parkland/scattered trees
  - Target Note

P04	June 2020	Fourth Issue	JR	PH	DC
P03	14/02/20	Third Issue	JR	PH	DC
P02	29/11/19	Second Issue	JR	PH	DC
P01	28/10/19	First Issue	JR	PH	DC
Rev	Date	Description	By	Chk'd	App'd



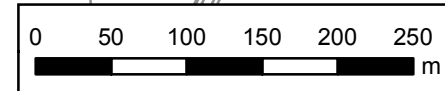
Project Title: A1 in Northumberland: Morpeth to Ellingham

Drawing Title: Figure 9.3 Phase 1 Habitat Survey  
Page 10 of 14

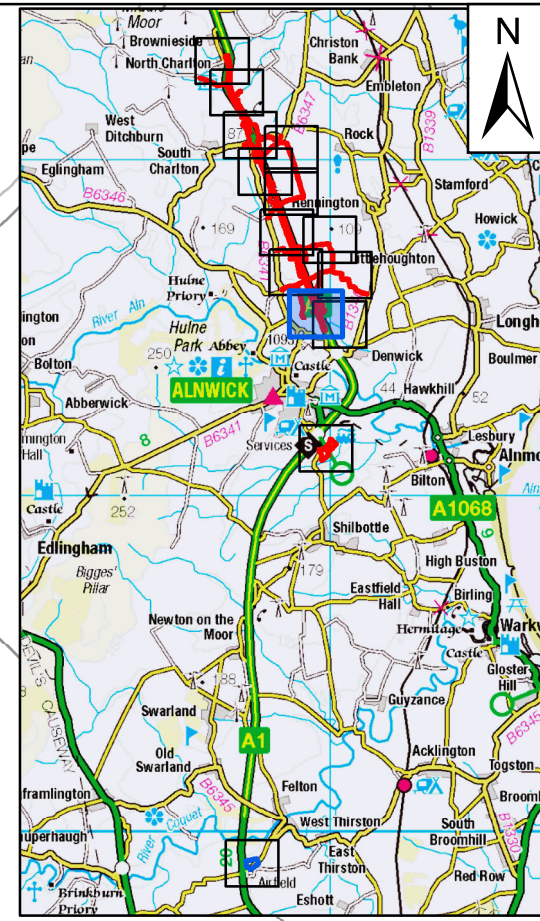
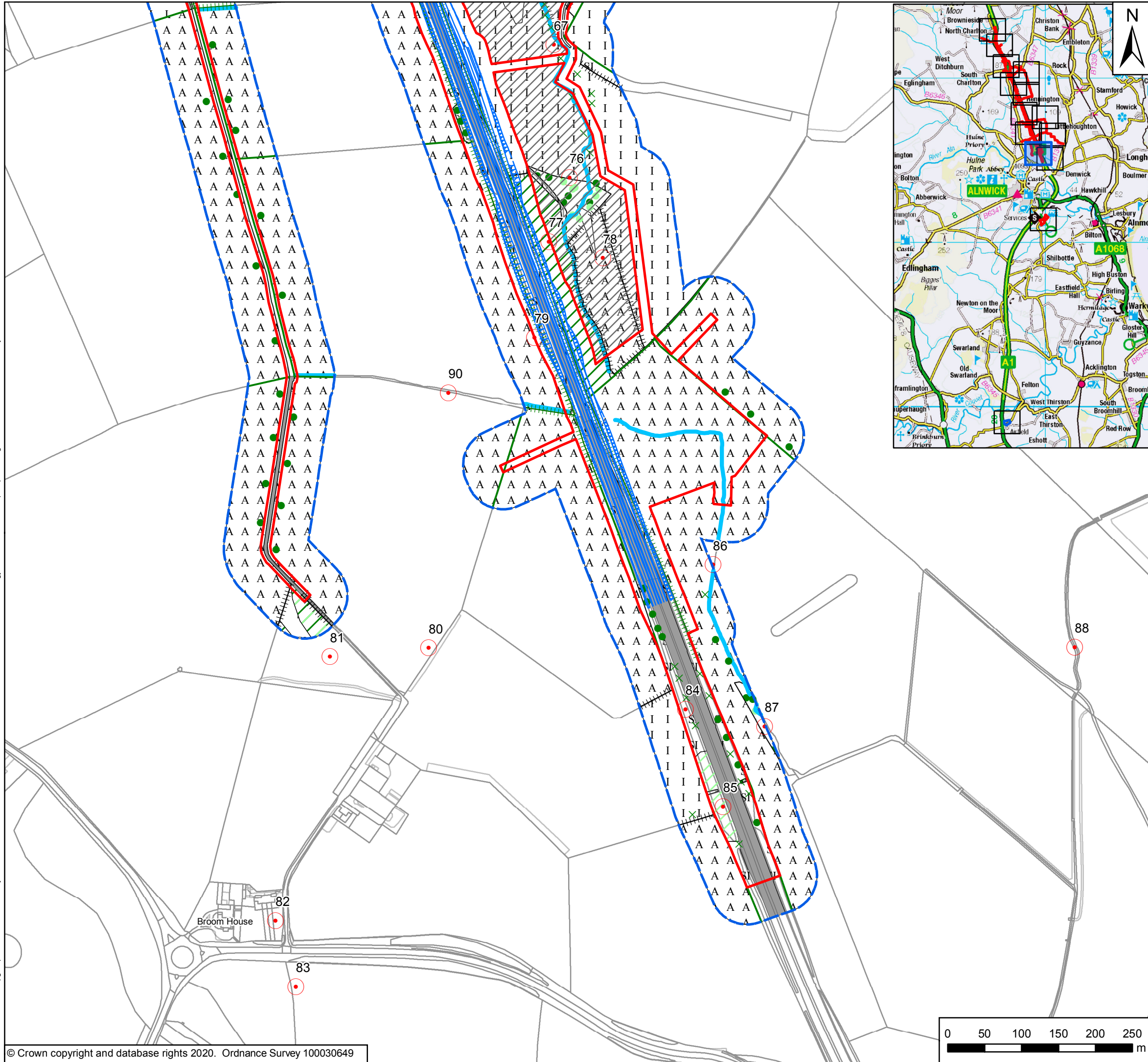
Scale	1:5,000	Drawn	JR	Checked	PH	Approved	DC	Authorised	DM
Original Size	A3	Date	28/10/19	Date	28/10/19	Date	28/10/19	Date	28/10/19

Drawing Status: For Information  
Suitability: S1

Drawing Number	HE551459	Originator	WSP	Volume	6.6	Project Ref. No.	70044137	
Project	A2E	Type	RP	Role	LE	Number	2130	
							Revision	P04







- Key**
- Order Limits
  - Areas Excluded from Order Limits
  - 50m Study Area
  - General Arrangement
- Phase 1 Habitats**
- Broadleaved woodland - plantation
  - Coniferous woodland - plantation
  - Mixed woodland - plantation
  - Mixed Parkland/scattered trees
  - Improved grassland
  - Poor semi-improved grassland
  - Hard standing
  - Cultivated/disturbed land - arable
  - Running water
  - Intact hedge - species-poor
  - Hedge with trees - species-poor
  - Fence
  - X Scrub - scattered
  - Broad-Leaved Parkland/scattered trees
  - Coniferous Parkland/scattered trees
  - Target Note

Rev	Date	Description	By	Chk'd	App'd
P04	June 2020	Fourth Issue	JR	PH	DC
P03	14/02/20	Third Issue	JR	PH	DC
P02	29/11/19	Second Issue	JR	PH	DC
P01	28/10/19	First Issue	JR	PH	DC

Client

Project Title  
**A1 in Northumberland: Morpeth to Ellingham**

Drawing Title  
**Figure 9.3 Phase 1 Habitat Survey  
Page 11 of 14**

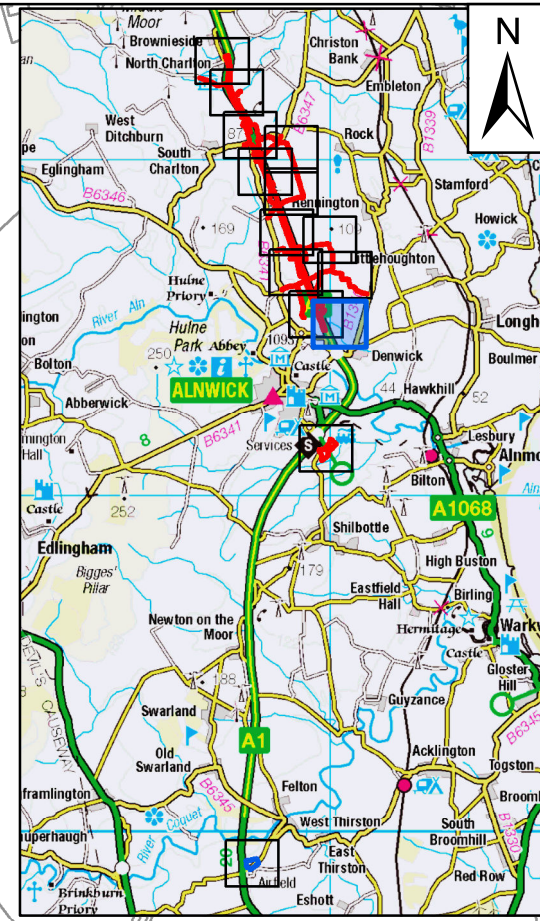
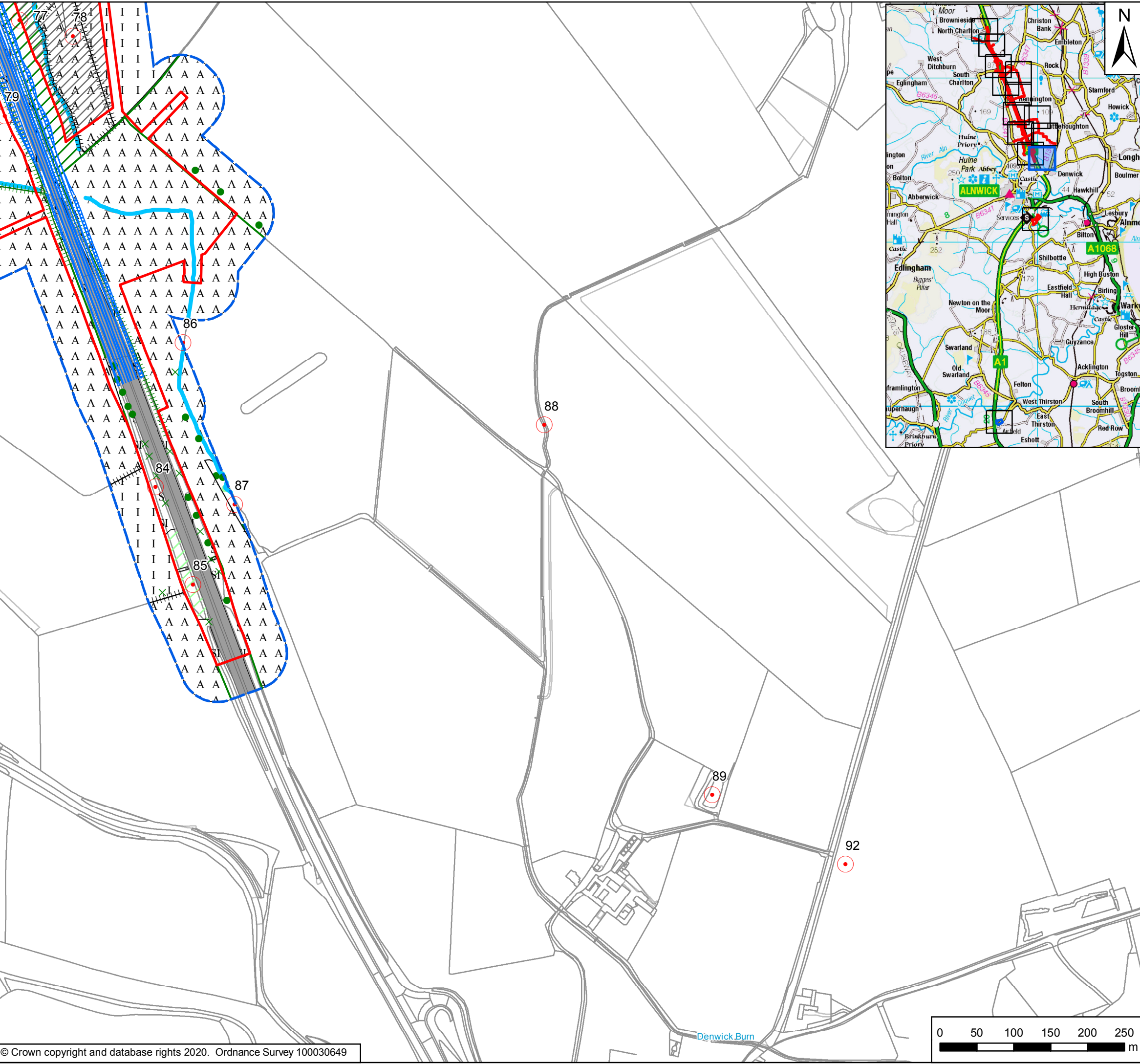
Scale	Drawn	Checked	Approved	Authorised
1:5,000	JR	PH	DC	DM
Original Size	Date	Date	Date	Date
A3	28/10/19	28/10/19	28/10/19	28/10/19

Drawing Status: **For Information** Suitability: **S1**

Drawing Number Project <b>HE551459</b>	Originator <b>WSP</b>	Volume <b>6.6</b>	Project Ref. No. <b>70044137</b>
<b>A2E</b> Location	<b>RP</b> Type	<b>LE</b> Role	<b>2130</b> Number
			Revision <b>P04</b>



Date Saved: 26/05/2020 10:23:24 User Name: UKR:JM017  
 Document Path: \\uk.wspgroup.com\central\_data\Projects\700441\A1\Northumberland\33&4\_A2E\02\_WPI\EC\_Ecology\GIS\Map\Phase 1 Maps\Updates\Figure 9.3 - Phase 1 Habitat Survey - P.23.mxd



**Key**

- Order Limits
- Areas Excluded from Order Limits
- 50m Study Area
- General Arrangement

**Phase 1 Habitats**

- Broadleaved woodland - plantation
- Coniferous woodland - plantation
- Mixed Parkland/scattered trees
- Improved grassland
- Poor semi-improved grassland
- Hard standing
- Cultivated/disturbed land - arable
- Running water
- Intact hedge - species-poor
- Hedge with trees - species-poor
- Fence
- x Scrub - scattered
- Broad-Leaved Parkland/scattered trees
- Target Note

Rev	Date	Description	By	Chk'd	App'd
P04	June 2020	Fourth Issue	JR	PH	DC
P03	14/02/20	Third Issue	JR	PH	DC
P02	29/11/19	Second Issue	JR	PH	DC
P01	28/10/19	First Issue	JR	PH	DC



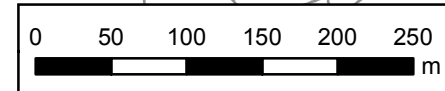
Project Title: A1 in Northumberland: Morpeth to Ellingham

Drawing Title: Figure 9.3 Phase 1 Habitat Survey  
Page 12 of 14

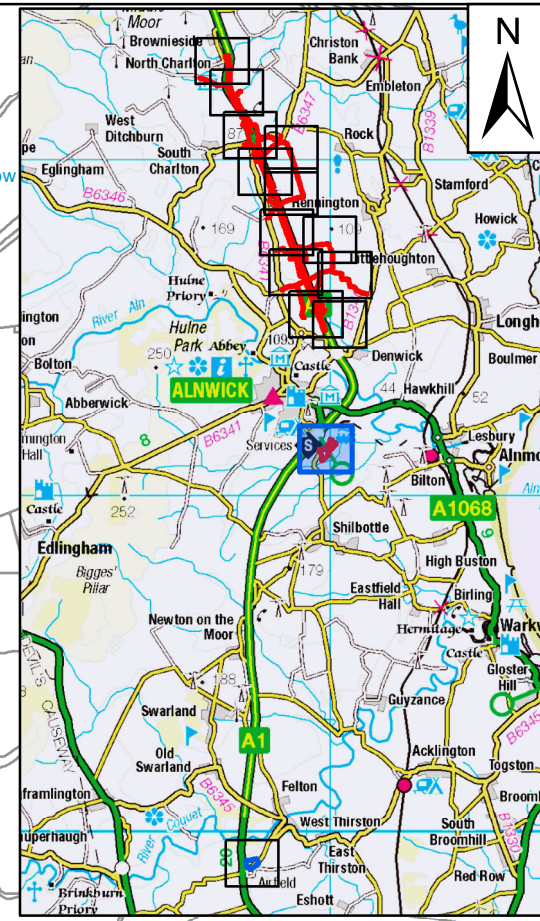
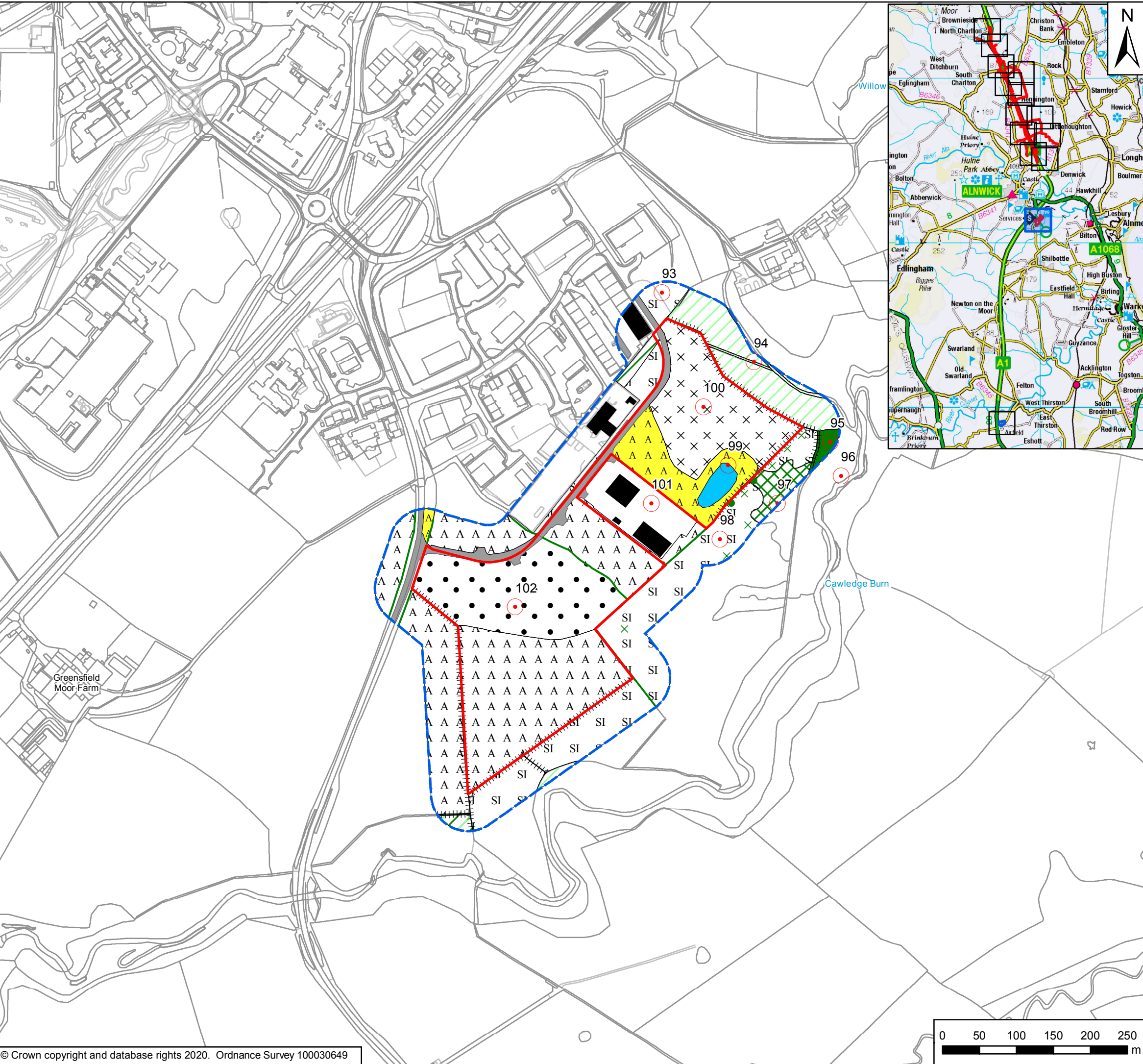
Scale	Drawn	Checked	Approved	Authorised
1:5,000	JR	PH	DC	DM
Original Size	Date	Date	Date	Date
A3	28/10/19	28/10/19	28/10/19	28/10/19

Drawing Status: For Information  
Suitability: S1

Drawing Number Project: HE551459	Originator WSP	Volume 6.6	Project Ref. No. 70044137
A2E Location	RP Type	LE Role	2130 Number
			Revision P04







**Key**

- Order Limits
- 50m Study Area
- General Arrangement

**Phase 1 Habitats**

- Broadleaved woodland - semi-natural
- Broadleaved woodland - plantation
- Coniferous woodland - plantation
- Mixed woodland - plantation
- Scrub - dense/continuous
- Poor semi-improved grassland
- Running water
- Hard standing
- Cultivated/disturbed land - arable
- Cultivated/disturbed land - amenity grassland
- Cultivated/disturbed land - ephemeral/short perennial
- Buildings
- Bare ground
- Intact hedge - species-poor
- Fence
- x Scrub - scattered
- Broad-Leaved Parkland/scattered trees
- Target Note

Rev	Date	Description	By	Chk'd	App'd
P04	June 2020	Fourth Issue	JR	PH	DC
P03	14/02/20	Third Issue	JR	PH	DC
P02	29/11/19	Second Issue	JR	PH	DC
P01	28/10/19	First Issue	JR	PH	DC



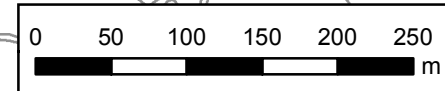
Project Title: A1 in Northumberland: Morpeth to Ellingham

Drawing Title: Figure 9.3 Phase 1 Habitat Survey  
Page 13 of 14

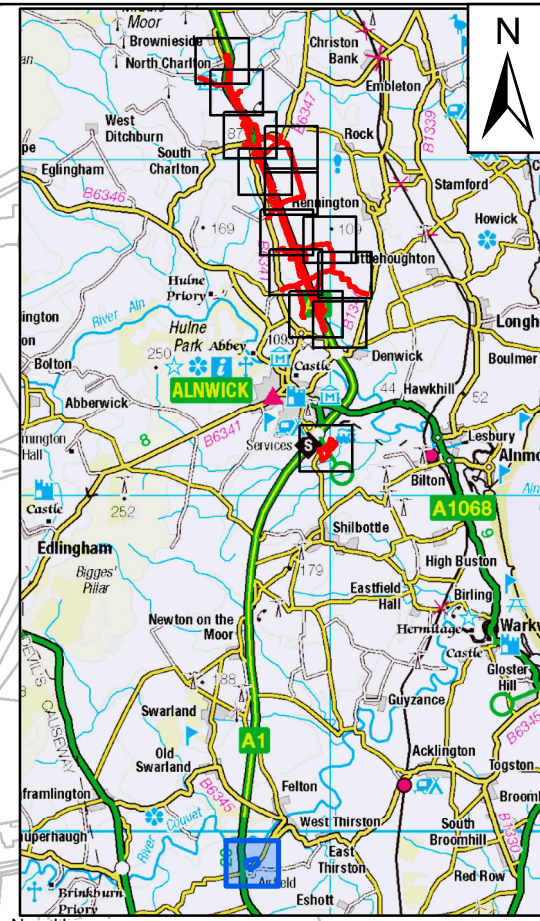
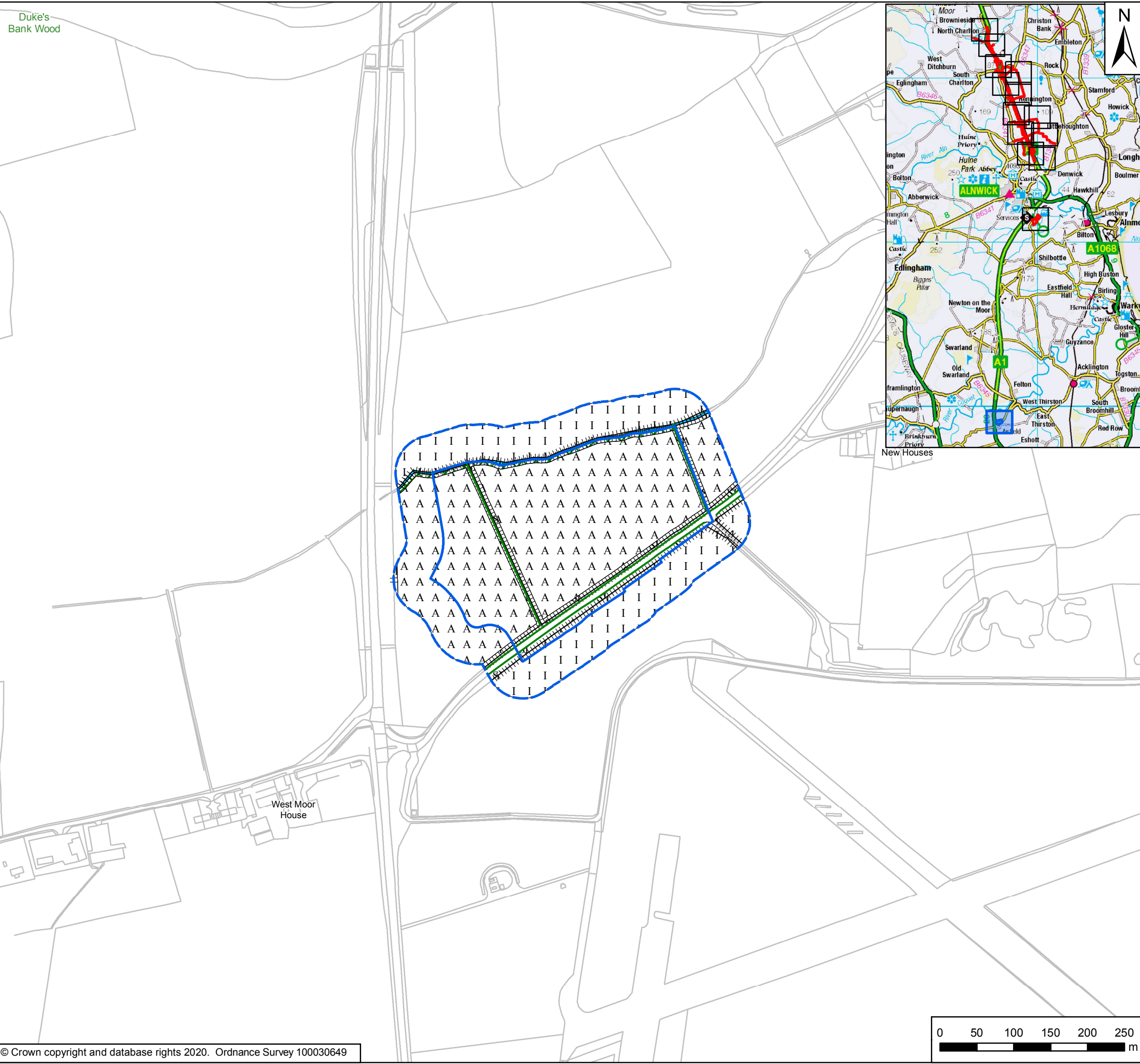
Scale	Drawn	Checked	Approved	Authorised
1:5,000	JR	PH	DC	DM
Original Size	Date	Date	Date	Date
A3	28/10/19	28/10/19	28/10/19	28/10/19

Drawing Status: For Information  
Suitability: S1

Drawing Number Project	Originator	Volume	Project Ref. No.
HE551459	WSP	6.6	70044137
A2E Location	RP Type	LE Role	Revision
		2130 Number	P04







**Key**

- Order Limits
- Main Compound
- 50m Study Area
- General Arrangement

**Phase 1 Habitats**

- Mixed woodland - plantation
- Scrub - dense/continuous
- Improved grassland
- Poor semi-improved grassland
- Standing water
- Cultivated/disturbed land - arable
- Intact hedge - species-poor
- Fence

Rev	Date	Description	By	Chk'd	App'd
P04	June 2020	Fourth Issue	JR	PH	DC
P03	14/02/20	Third Issue	JR	PH	DC
P02	29/11/19	Second Issue	JR	PH	DC
P01	28/10/19	First Issue	JR	PH	DC



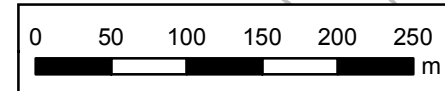
Project Title: A1 in Northumberland: Morpeth to Ellingham

Drawing Title: Figure 9.3 Phase 1 Habitat Survey  
Page 14 of 14

Scale	Drawn	Checked	Approved	Authorised
1:5,000	JR	PH	DC	DM
Original Size	Date	Date	Date	Date
A3	28/10/19	28/10/19	28/10/19	28/10/19

Drawing Status: For Information  
Suitability: S1

Drawing Number Project	Originator	Volume	Project Ref. No.
HE551459	WSP	6.6	70044137
A2E Location	RP Type	LE Role	Revision
		2130 Number	P04





© Crown copyright 2020.

You may re-use this information (not including logos) free of charge in any format or medium, under the terms of the Open Government Licence. To view this licence: visit [www.nationalarchives.gov.uk/doc/open-government-licence/](http://www.nationalarchives.gov.uk/doc/open-government-licence/) write to the Information Policy Team, The National Archives, Kew, London TW9 4DU, or email [psi@nationalarchives.gsi.gov.uk](mailto:psi@nationalarchives.gsi.gov.uk).

This document is also available on our website at [www.gov.uk/highways](http://www.gov.uk/highways)

If you have any enquiries about this document [A1inNorthumberland@highwaysengland.co.uk](mailto:A1inNorthumberland@highwaysengland.co.uk) or call 0300 470 4580\*.

\*Calls to 03 numbers cost no more than a national rate call to an 01 or 02 number and must count towards any inclusive minutes in the same way as 01 and 02 calls.

These rules apply to calls from any type of line including mobile, BT, other fixed line or payphone. Calls may be recorded or monitored.

Registered office Bridge House, 1 Walnut Tree Close, Guildford GU1 4LZ  
Highways England Company Limited registered in England and Wales number 09346363